

# YahSat 1A

## 52.5°E

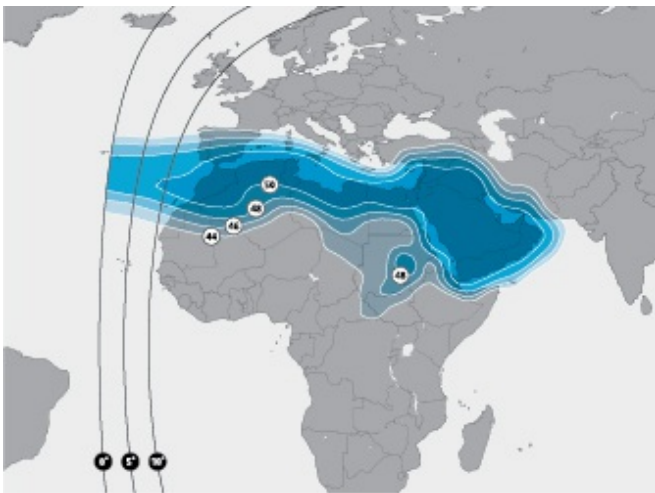
Orbital location



**Coverage**

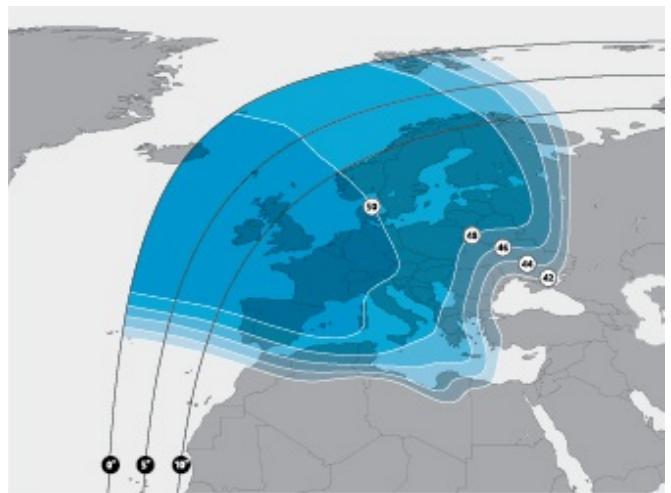
| North Africa | Europe

**Yahsat 1A West Beam**



○ EIRP ● Elevation angle

**Yahsat 1A Europe Beam**



○ EIRP ● Elevation angle

Yahsat 1A is part of the joint venture named Yahlive combining both the energy and values of Yahsat and SES. The satellite provides capacity mainly for the transmission of broadcast services. Yahsat 1A is located at 52.5° East covering the Middle East, North Africa, Southwest Asia and Europe.

**Launch date**

22 April 2011

**Launch Vehicle**

Ariane 5 ECA

**Design life**

15 years

**Satellite manufacturer**

EADS Astrium

**Polarisation**

Ku-band: Linear

**Total transponders**

Ku-band: 23

# YahSat 1A

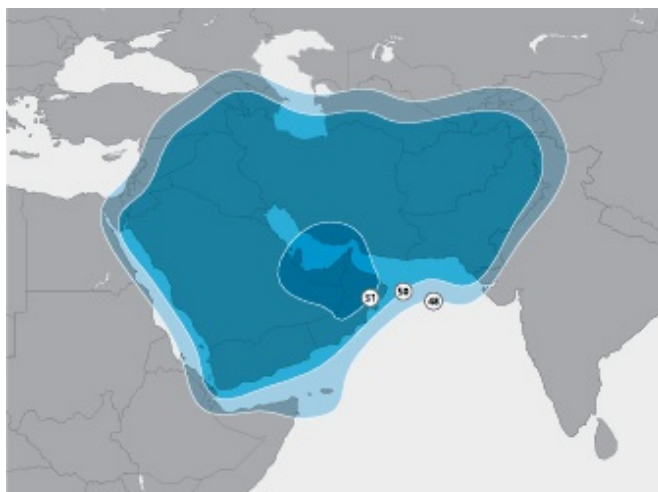
## 52.5°E

---

Orbital location

---

### Yahsat 1A East Ku-band Beam



○ EIRP ● Elevation angle

**Head Office:**

Château de Betzdorf

L-6815 Betzdorf

Grand Duchy of Luxembourg

For more information about SES, visit [www.ses.com](http://www.ses.com) or email [info@ses.com](mailto:info@ses.com)

Generated March 2015.

This brochure is for informational purposes only. SES reserves the right to change the information at any time, and assumes no responsibility for any errors, omissions or changes.

